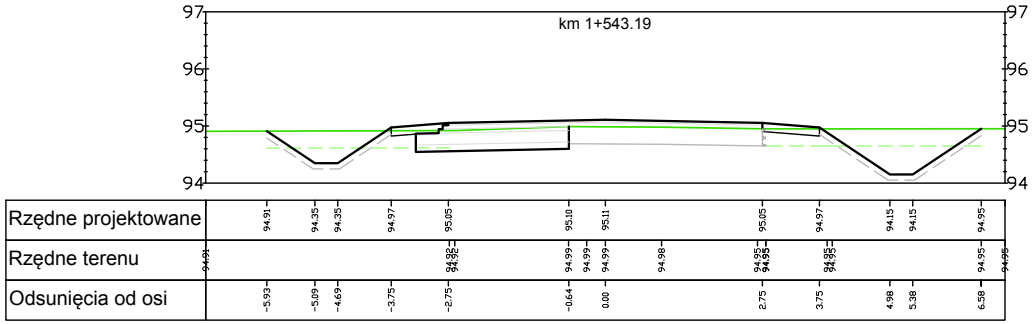
km 1+543.19
97
96
95
94
Rzędne projektowane 94.91 94.35 94.35 94.97 95.05 95.10 95.11 95.05 94.97 94.15 94.15 94.95
Rzędne terenu 94.91 94.92 94.92 94.99 94.99 94.99 94.98 94.95 94.95 94.95 94.95 94.95 94.95
Odsunięcia od osi -5.93 -5.09 -4.69 -3.75 -2.75 -0.64 0.00 2.75 3.75 4.98 5.38 6.58

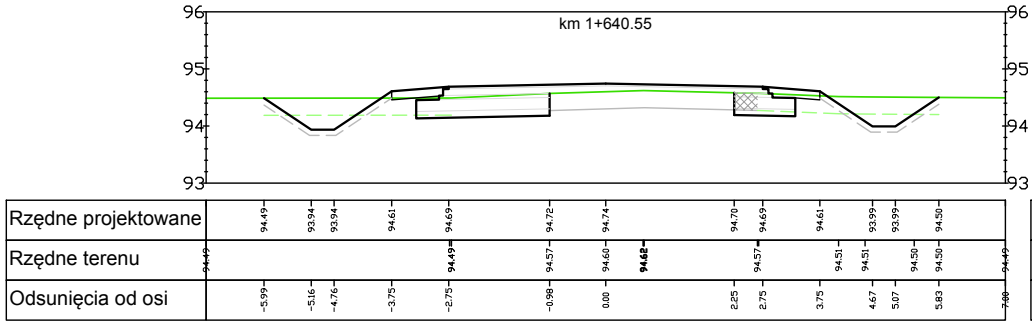
km 1+640.55
96
95
94
93
Rzędne projektowane 94.49 93.94 93.94 94.61 94.69 94.72 94.74 94.70 94.69 94.61 93.99 93.99 94.50
Rzędne terenu 94.49 94.49 94.57 94.60 94.62 94.57 94.51 94.51 94.50 94.50 94.49
Odsunięcia od osi -5.99 -5.16 -4.76 -3.75 -2.75 -0.98 0.00 2.25 2.75 3.75 4.67 5.07 5.83 7.00

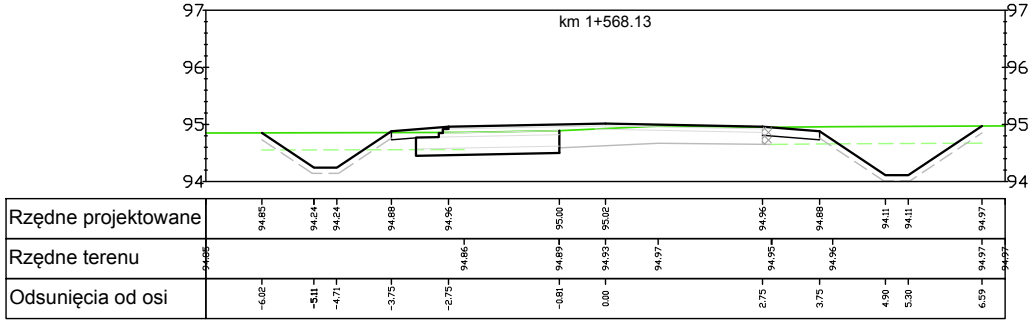
km 1+568.13
97
96
95
94
Rzędne projektowane 94.85 94.24 94.24 94.88 94.96 95.00 95.02 94.96 94.88 94.11 94.11 94.97
Rzędne terenu 94.85 94.86 94.89 94.93 94.97 94.95 94.96 94.97 94.97
Odsunięcia od osi -6.02 -5.11 -4.71 -3.75 -2.75 -0.81 0.00 2.75 3.75 4.90 5.30 6.59

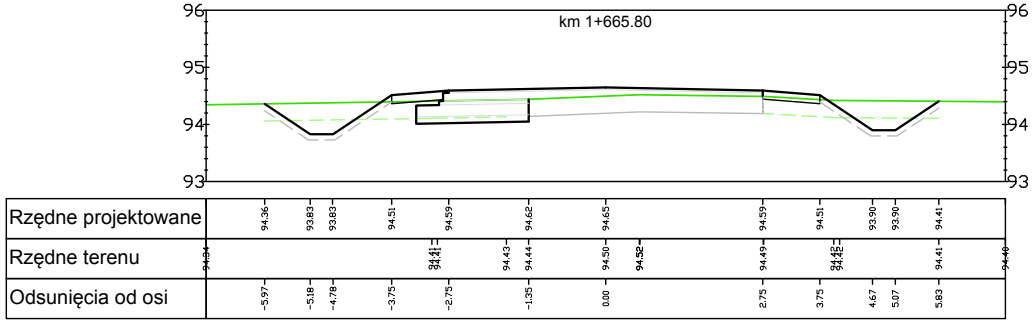
km 1+665.80
96
95
94
93
Rzędne projektowane 94.36 93.83 93.83 94.51 94.59 94.62 94.65 94.59 94.51 93.90 93.90 94.41
Rzędne terenu 94.34 94.41 94.43 94.44 94.50 94.52 94.49 94.42 94.41 94.40
Odsunięcia od osi -5.97 -5.18 -4.78 -3.75 -2.75 -1.35 0.00 2.75 3.75 4.67 5.07 5.83

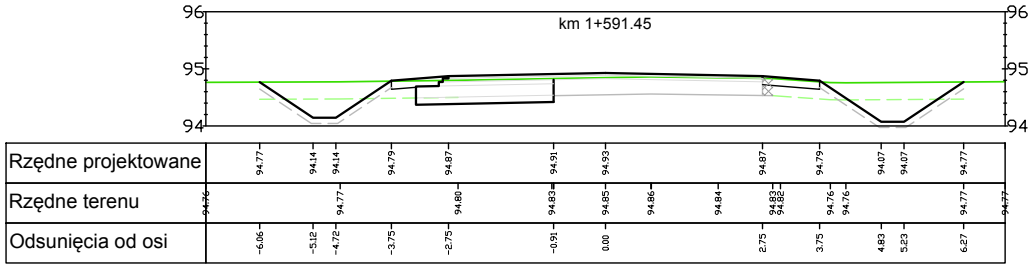
km 1+591.45
96
95
94
Rzędne projektowane 94.77 94.14 94.14 94.79 94.87 94.91 94.93 94.87 94.79 94.07 94.07 94.77
Rzędne terenu 94.76 94.77 94.80 94.83 94.85 94.86 94.84 94.83 94.82 94.76 94.76 94.77 94.77
Odsunięcia od osi -6.06 -5.12 -4.72 -3.75 -2.75 -0.91 0.00 2.75 3.75 4.83 5.23 6.27

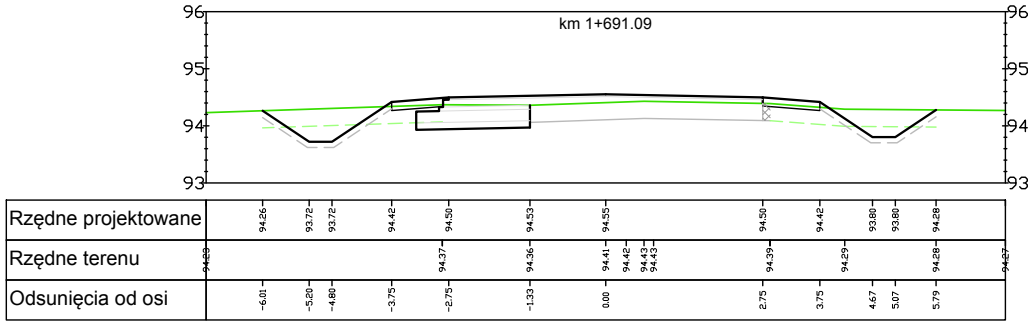
km 1+691.09
96
95
94
93
Rzędne projektowane 94.26 93.72 93.72 94.42 94.50 94.53 94.55 94.50 94.42 93.80 93.80 94.28
Rzędne terenu 94.23 94.37 94.36 94.41 94.42 94.43 94.39 94.29 94.28 94.27
Odsunięcia od osi -6.01 -5.20 -4.80 -3.75 -2.75 -1.33 0.00 2.75 3.75 4.67 5.07 5.79

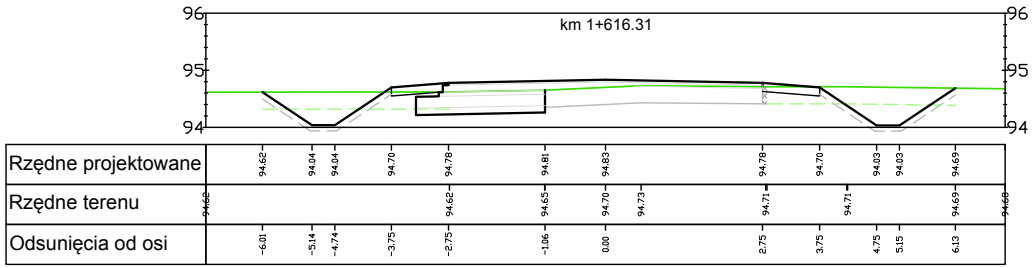
km 1+616.31
96
95
94
Rzędne projektowane 94.62 94.04 94.04 94.70 94.78 94.81 94.83 94.78 94.70 94.03 94.03 94.69
Rzędne terenu 94.62 94.62 94.65 94.70 94.73 94.71 94.71 94.69 94.68
Odsunięcia od osi -6.01 -5.14 -4.74 -3.75 -2.75 -1.06 0.00 2.75 3.75 4.75 5.15 6.13

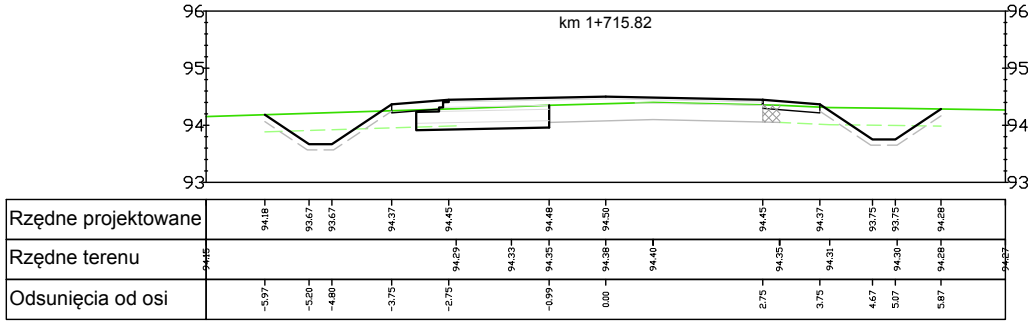
km 1+715.82
96
95
94
93
Rzędne projektowane 94.18 93.67 93.67 94.37 94.45 94.48 94.50 94.45 94.37 93.75 93.75 94.28
Rzędne terenu 94.15 94.29 94.33 94.35 94.38 94.40 94.35 94.31 94.30 94.28 94.27
Odsunięcia od osi -5.97 -5.20 -4.80 -3.75 -2.75 -0.99 0.00 2.75 3.75 4.67 5.07 5.87

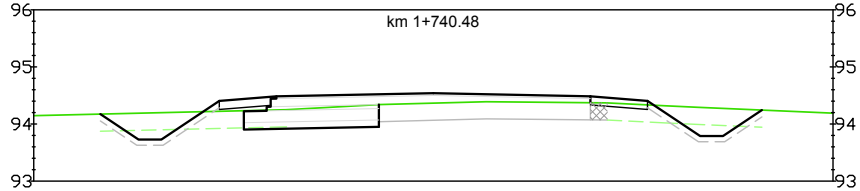
km 1+740.48
96
95
94
93

Rzędne projektowane		94.17	93.73	93.73	94.40	94.48		94.52	94.54			94.48		94.40		93.79	93.79	94.24	
Rzędne terenu	94.15						94.25	94.34	94.37	94.39	94.39		94.37		94.32	94.29		94.24	94.19
Odsunięcia od osi		-5.83	-5.16	-4.76	-3.75	-2.75		-0.95	0.00			2.75		3.75		4.67	5.07	5.75	

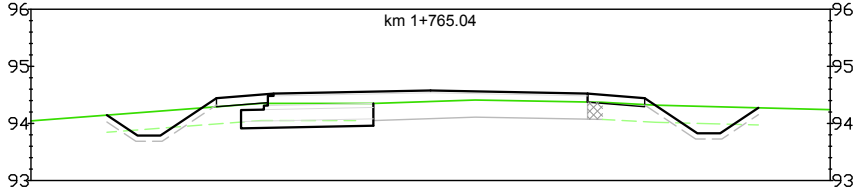
km 1+765.04
96
95
94
93

Rzędne projektowane		94.15	93.79	93.79	94.44		94.52		94.56	94.58			94.52		94.44		93.83		93.83	94.27	
Rzędne terenu	94.04					94.35		94.35	94.35	94.38 94.38	94.41	94.40		94.37		94.32		94.30		94.27	94.24
Odsunięcia od osi		-5.67	-5.13	-4.73	-3.75		-2.75		-1.00	0.00			2.75		3.75		4.67		5.07	5.74	

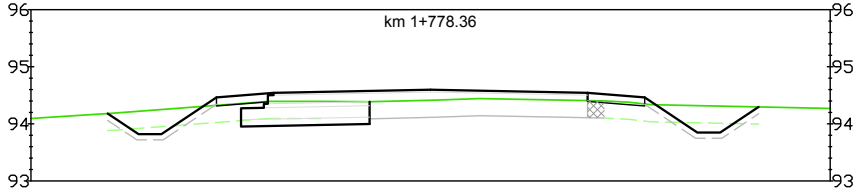
km 1+778.36
96
95
94
93

Rzędne projektowane		94.18	93.82	93.82	94.46	94.54		94.58	94.60			94.54			94.46	93.85	93.85	94.30	
Rzędne terenu	94.09	94.19				94.39	94.39	94.39	94.41 94.41	94.44	94.42		94.40	94.38	94.34			94.30	94.27
Odsunięcia od osi		-5.66	-5.11	-4.71	-3.75	-2.75		-1.07	0.00			2.75			3.75	4.67	5.07	5.75	

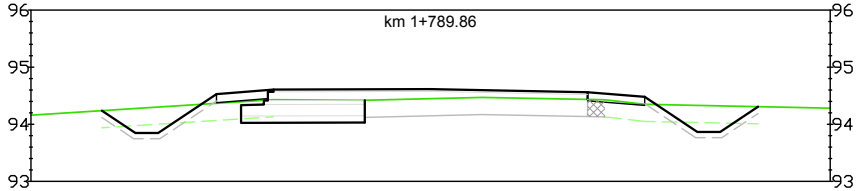
km 1+789.86
96
95
94
93

Rzędne projektowane		94.24	93.85	93.85	94.53	94.61	94.61	94.62			94.56		94.48	93.87	93.87	94.31	
Rzędne terenu	94.16					94.43	94.42	94.45	94.47	94.47		94.43	94.35			94.31	94.28
Odsunięcia od osi		-5.76	-5.17	-4.77	-3.75	-2.75	-1.15	0.00			2.75		3.75	4.67	5.07	5.74	

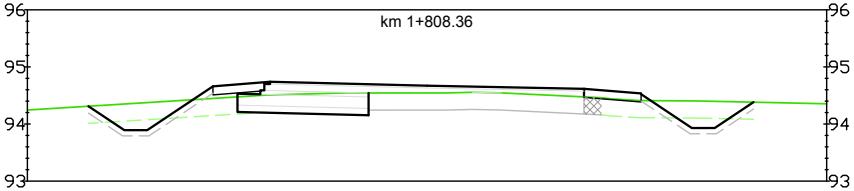
km 1+808.36
96
95
94
93

Rzędne projektowane		94.31	93.89	93.89		94.66	94.74		94.70	94.67				94.60			94.52	93.93		93.93	94.38	
Rzędne terenu	94.24				94.41		94.51	94.55	94.54	94.54	94.54	94.56	94.55		94.46	94.44	94.41		94.40		94.38	94.35
Odsunięcia od osi	7.00	-5.93	-5.30	-4.90		-3.75	-2.75		-1.02	0.00				2.75			3.75	4.64		5.04	5.72	

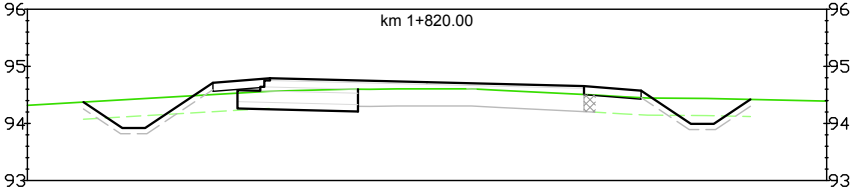
km 1+820.00
96
95
94
93

Rzędne projektowane		94.37	93.92	93.92	94.71	94.79		94.75			94.72			94.65			94.57	93.99	93.99	94.42	
Rzędne terenu	94.32					94.56	94.60		94.60	94.61	94.61	94.61	94.58		94.50	94.47	94.44		94.44	94.42	94.39
Odsunięcia od osi		-6.02	-5.34	-4.94	-3.75	-2.75		-1.21			0.00			2.75			3.75	4.62	5.02	5.67	

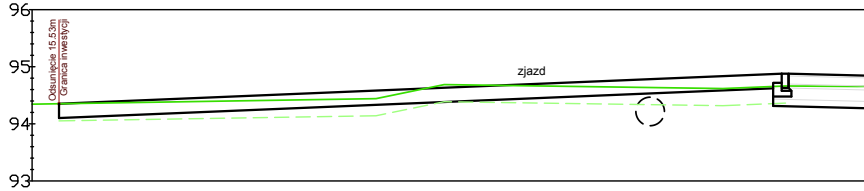
96
95
94
93
Odsunięcie 15.53m
Granica inwestycji
zjazd

Rzędne projektowane		94.35				94.88	
Rzędne terenu	94.34	94.35	94.44	94.69	94.62	94.66	94.65
Odsunięcia od osi		15.53				-2.75	

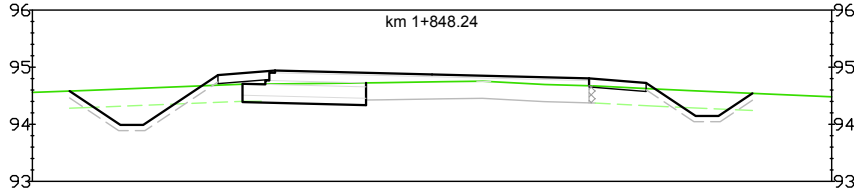
km 1+848.24
96
95
94
93

Rzędne projektowane		94.58		93.99	93.99	94.86			94.94	94.90		94.87				94.80	94.72	94.15	94.15	94.54	
Rzędne terenu	94.56		94.59				94.70	94.70			94.73	94.74	94.75	94.75	94.70	94.67	94.62	94.59		94.54	94.48
Odsunięcia od osi		-6.35		-5.46	-5.06	-3.75			-2.75	-1.16		0.00				2.75	3.75	4.62	5.02	5.61	

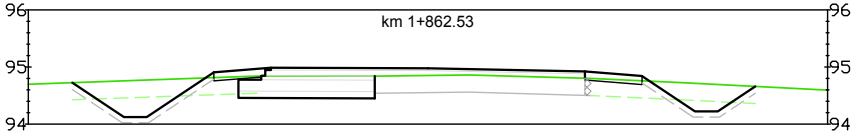
km 1+862.53
96
95
94
96
95
94

Rzędne projektowane	94.73 94.12 94.12 94.91 94.99 94.98 94.98 94.92 94.84 94.22 94.22 94.66
Rzędne terenu	94.70 94.84 94.84 94.85 94.86 94.81 94.80 94.73 94.66 94.60
Odsunięcia od osi	-6.23 -5.33 -4.93 -3.75 -2.75 -0.93 0.00 2.75 3.75 4.68 5.08 5.73

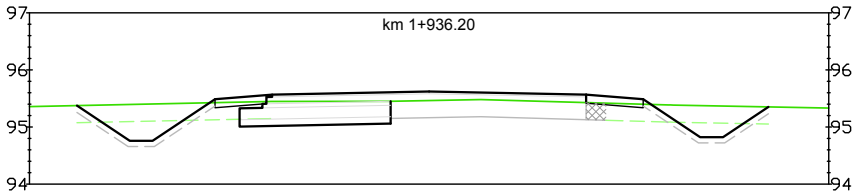
km 1+936.20
97
96
95
94
97
96
95
94

Rzędne projektowane	95.38 94.76 94.76 95.49 95.57 95.61 95.62 95.57 95.49 94.82 94.82 95.35
Rzędne terenu	95.36 95.44 95.45 95.45 95.45 95.46 95.48 95.47 95.42 95.39 95.38 95.35 95.33
Odsunięcia od osi	-6.17 -5.24 -4.84 -3.75 -2.75 -0.67 0.00 2.75 3.75 4.75 5.15 5.94

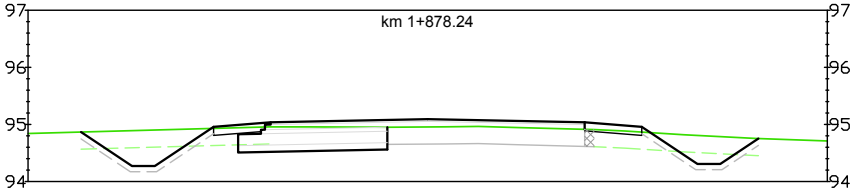
km 1+878.24
97
96
95
94
97
96
95
94

Rzędne projektowane	94.87 94.27 94.27 94.96 95.04 95.08 95.09 95.04 94.96 94.31 94.31 94.75
Rzędne terenu	94.84 94.96 94.96 94.95 94.96 94.96 94.96 94.94 94.91 94.88 94.82 94.75 94.71
Odsunięcia od osi	-6.07 -5.18 -4.78 -3.75 -2.75 -0.71 0.00 2.75 3.75 4.73 5.13 5.79

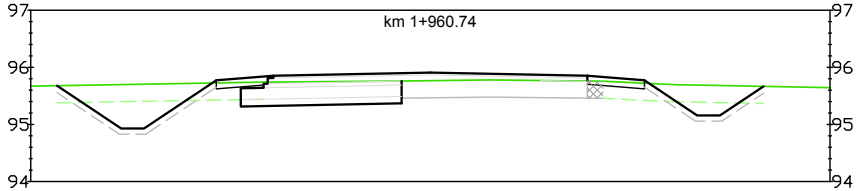
km 1+960.74
97
96
95
94
97
96
95
94

Rzędne projektowane	95.68 94.93 94.93 95.77 95.85 95.90 95.91 95.85 95.77 95.16 95.16 95.67
Rzędne terenu	95.67 95.74 95.75 95.76 95.77 95.78 95.76 95.70 95.69 95.67 95.64
Odsunięcia od osi	-6.54 -5.42 -5.02 -3.75 -2.75 -0.50 0.00 2.75 3.75 4.67 5.07 5.84

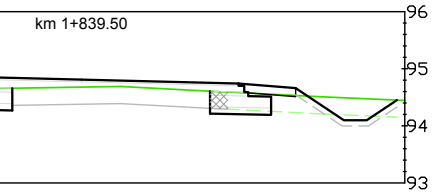
km 1+839.50
96
95
94
93

	94.84 94.81 94.75 94.74 94.66 94.10 94.10 94.45
	94.66 94.68 94.69 94.69 94.60 94.59 94.51 94.50 94.45
	-1.21 0.00 2.25 2.75 3.75 4.60 5.00 5.53

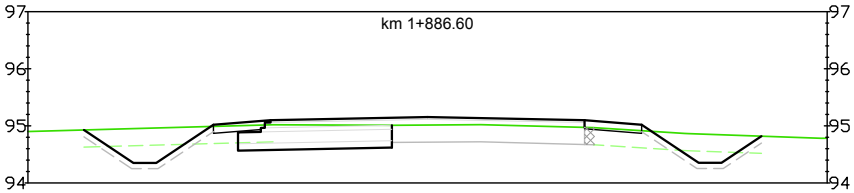
km 1+886.60
97
96
95
94
97
96
95
94

Rzędne projektowane	94.93 94.35 94.35 95.02 95.10 95.14 95.15 95.10 95.02 94.35 94.35 94.82
Rzędne terenu	94.98 95.02 95.01 95.01 95.01 95.02 95.01 94.97 94.87 94.86 94.82 94.78 94.78
Odsunięcia od osi	-6.02 -5.15 -4.75 -3.75 -2.75 -0.62 0.00 2.75 3.75 4.75 5.15 5.85

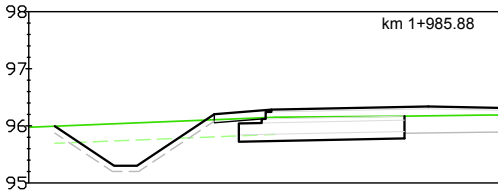
98
97
96
95
km 1+985.88

Rzędne projektowane	95.99 95.30 95.30 96.20 96.28 96.33 96.34
Rzędne terenu	95.98 96.15 96.17 96.17 96.18 96.19
Odsunięcia od osi	-6.54 -5.50 -5.10 -3.75 -2.75 -0.42 0.00

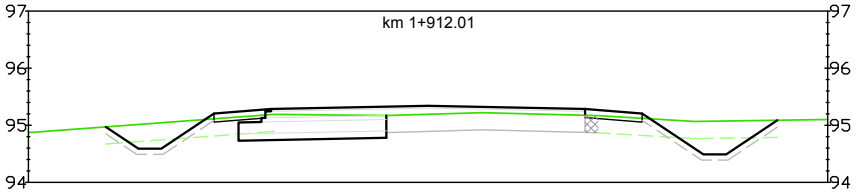
km 1+912.01
97
96
95
94
97
96
95
94

Rzędne projektowane	94.97 94.59 94.59 95.21 95.29 95.33 95.34 95.29 95.21 94.49 94.49 95.09
Rzędne terenu	94.88 95.19 95.17 95.19 95.22 95.21 95.17 95.07 95.07 95.09 95.10
Odsunięcia od osi	-5.64 -5.07 -4.67 -3.75 -2.75 -0.73 0.00 2.75 3.75 4.82 5.22 6.12

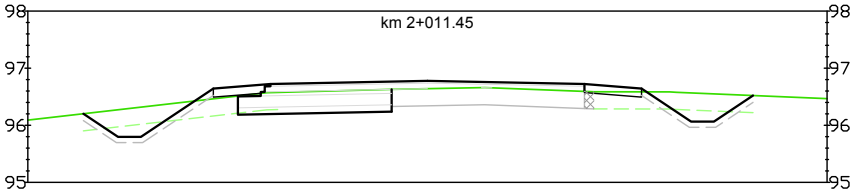
km 2+011.45
98
97
96
95
98
97
96
95

Rzędne projektowane	96.20 95.80 95.80 96.64 96.72 96.77 96.78 96.72 96.64 96.06 96.06 96.52
Rzędne terenu	96.09 96.57 96.58 96.63 96.64 96.66 96.59 96.58 96.58 96.52 96.47
Odsunięcia od osi	-6.03 -5.42 -5.02 -3.75 -2.75 -0.63 0.00 2.75 3.75 4.62 5.02 5.70

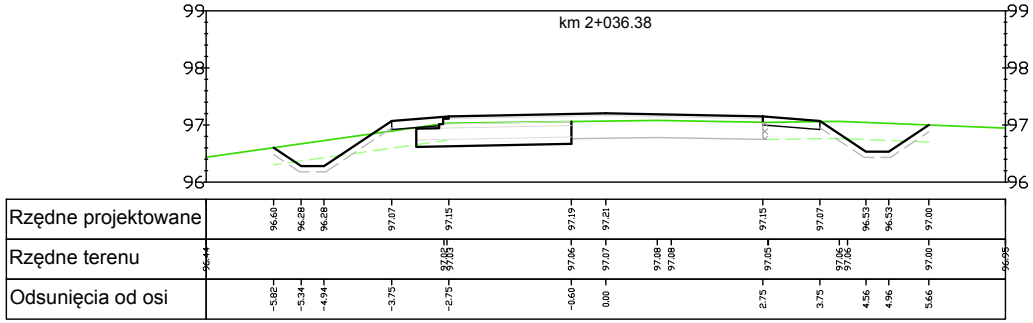
km 2+036.38
99
98
97
96
Rzędne projektowane: 96.60 96.28 96.28 97.07 97.15 97.19 97.21 97.15 97.07 96.53 96.53 97.00
Rzędne terenu: 96.44 97.03 97.03 97.06 97.07 97.08 97.08 97.05 97.06 97.06 97.00 96.95
Odsunięcia od osi: -5.82 -5.34 -4.94 -3.75 -2.75 -0.60 0.00 2.75 3.75 4.56 4.96 5.66

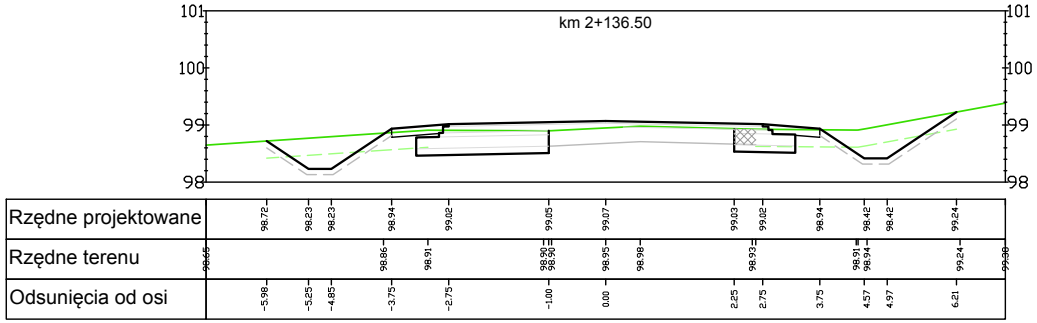
km 2+136.50
101
100
99
98
Rzędne projektowane: 98.72 98.23 98.23 98.94 99.02 99.05 99.07 99.03 99.02 98.94 98.42 98.42 99.24
Rzędne terenu: 98.65 98.86 98.91 98.90 98.90 98.95 98.98 98.93 98.91 98.94 99.24 99.30
Odsunięcia od osi: -5.98 -5.25 -4.85 -3.75 -2.75 -1.00 0.00 2.25 2.75 3.75 4.57 4.97 6.21

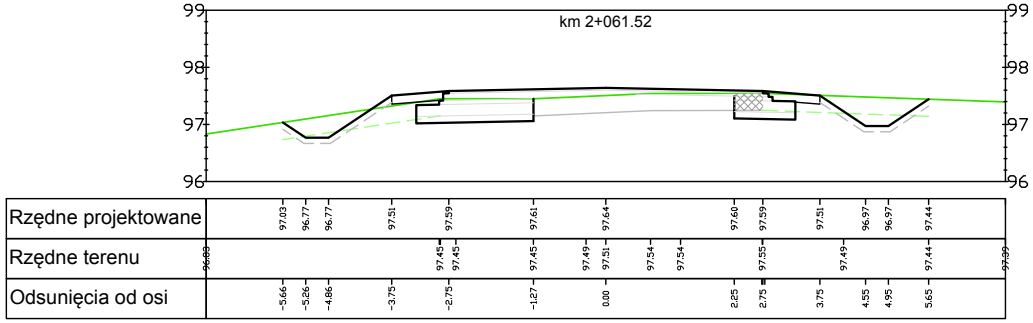
km 2+061.52
99
98
97
96
Rzędne projektowane: 97.03 96.77 96.77 97.51 97.59 97.61 97.64 97.60 97.59 97.51 96.97 96.97 97.44
Rzędne terenu: 96.83 97.45 97.45 97.45 97.49 97.51 97.54 97.54 97.55 97.49 97.44 97.39
Odsunięcia od osi: -5.66 -5.26 -4.86 -3.75 -2.75 -1.27 0.00 2.25 2.75 3.75 4.55 4.95 5.65

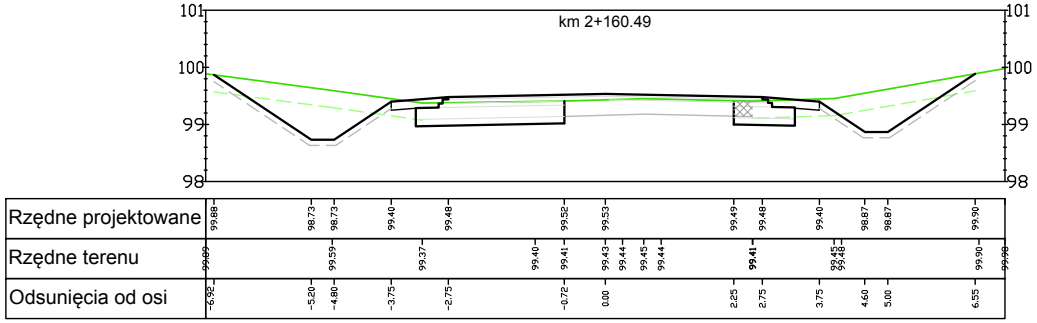
km 2+160.49
101
100
99
98
Rzędne projektowane: 99.88 98.73 98.73 99.40 99.48 99.52 99.53 99.49 99.48 99.40 98.87 98.87 99.90
Rzędne terenu: 99.89 99.59 99.37 99.40 99.41 99.43 99.44 99.45 99.44 99.41 99.45 99.48 99.90 99.98
Odsunięcia od osi: -6.92 -5.20 -4.80 -3.75 -2.75 -0.72 0.00 2.25 2.75 3.75 4.60 5.00 6.55

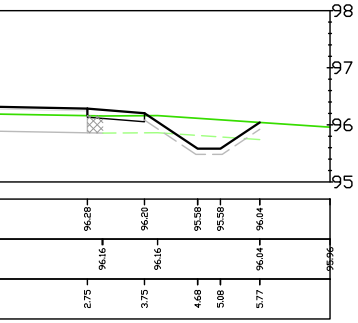
98
97
96
95
96.28 96.20 95.58 95.58 96.04
96.16 96.16 96.04 95.96
2.75 3.75 4.68 5.08 5.77

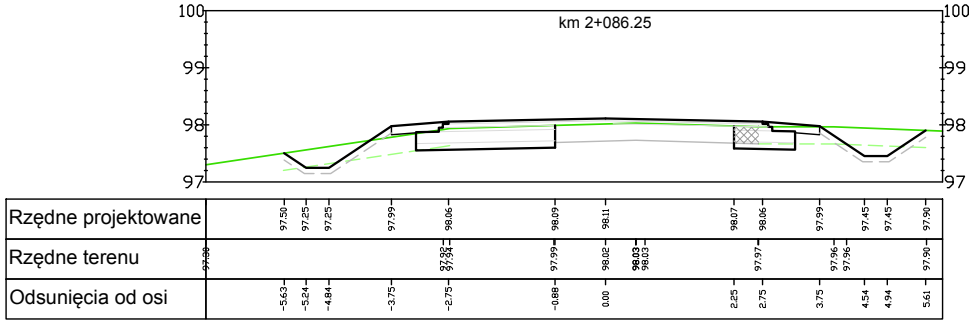
km 2+086.25
100
99
98
97
Rzędne projektowane: 97.50 97.25 97.25 97.99 98.06 98.09 98.11 98.07 98.06 97.99 97.45 97.45 97.90
Rzędne terenu: 97.38 97.92 97.94 97.99 98.02 98.03 98.03 97.97 97.96 97.96 97.90
Odsunięcia od osi: -5.63 -5.24 -4.84 -3.75 -2.75 -0.88 0.00 2.25 2.75 3.75 4.54 4.94 5.61

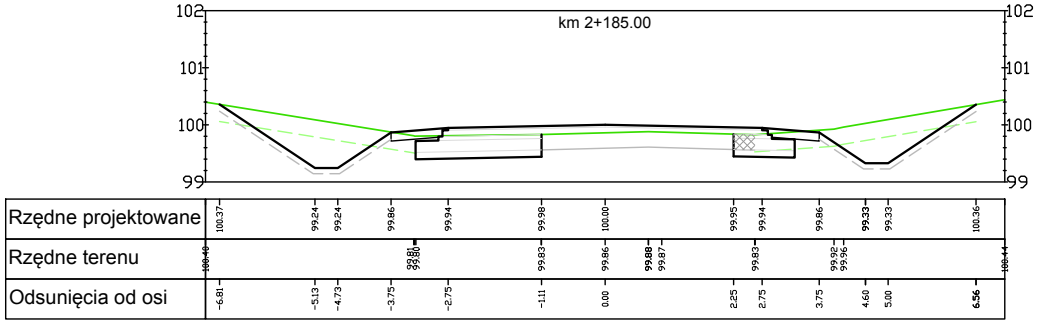
km 2+185.00
102
101
100
99
Rzędne projektowane: 100.37 99.24 99.24 99.86 99.94 99.98 100.00 99.95 99.94 99.86 99.33 99.33 100.36
Rzędne terenu: 100.40 99.81 99.80 99.83 99.86 99.88 99.87 99.83 99.92 99.96 100.44
Odsunięcia od osi: -6.81 -5.13 -4.73 -3.75 -2.75 -1.11 0.00 2.25 2.75 3.75 4.60 5.00 6.56

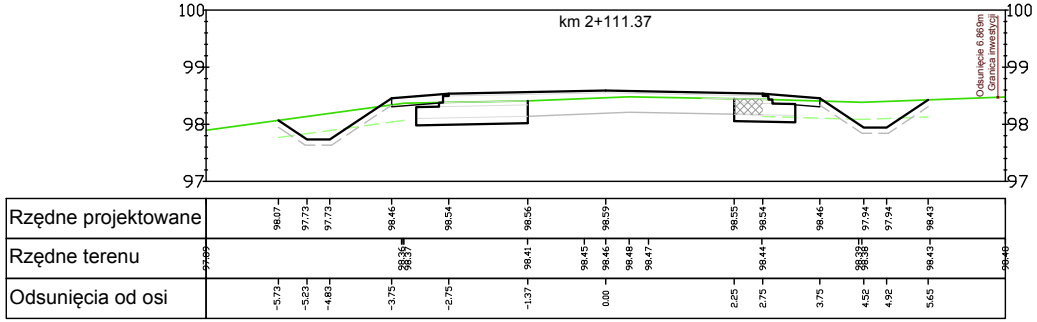
km 2+111.37
100
99
98
97
Odsunięcie 6.869m
Granica inwestycji
Rzędne projektowane: 98.07 97.73 97.73 98.46 98.54 98.56 98.59 98.55 98.54 98.46 97.94 97.94 98.43
Rzędne terenu: 97.89 98.36 98.37 98.41 98.45 98.46 98.48 98.47 98.44 98.39 98.38 98.43 98.48
Odsunięcia od osi: -5.73 -5.23 -4.83 -3.75 -2.75 -1.37 0.00 2.25 2.75 3.75 4.52 4.92 5.65

WYKONAWCA BIURO PROJEKTOWO - USŁUGOWE bamp Kamionki, Os. Kresowe 5 62-023 Gądki	Stadium	PROJEKT WYKONAWCZY			
	Tytuł rysunku	PRZEKROJE POPRZECZNE			
	Stanowisko	Imię i nazwisko	Nr uprawnień	Specjalność	Podpis
INWESTOR Powiat Świebodziński ul. Kolejowa 2 66-200 Świebodzin	Projektant	inż. Marcin Kuciak	WKP/0260/PWOD/08	Projektowanie i kierowanie robotami budowlanymi bez ograniczeń w specjalności drogowej	
	Sprawdzający	inż. Piotr Kuciak	720/85/Lo	Projektowanie i kierowanie robotami budowlanymi bez ograniczeń w zakresie dróg, ulic i mostów	
TEMAT Przebudowa drogi powiatowej nr 1225F odc. Rokitnica - Węgrzenice	DATA: 03.2018		SKALA: 1:100		
	BRANŻA: DROGOWA		RYSUNEK NUMER: 5	ARKUSZ NUMER: 3	