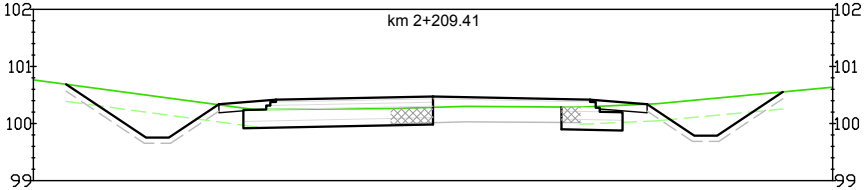
km 2+209.41
102
101
100
99

Rzędne projektowane	100.69	99.75	99.75	100.34	100.41	100.47	100.42	100.41	100.34	99.79	99.79	100.56		
Rzędne terenu	100.76	100.25	100.24	100.26	100.28	100.30	100.30	100.29	100.35	100.36	100.56	100.64		
Odsunięcia od osi	-6.47	-5.06	-4.66	-3.75	-2.75	0.00	2.25	2.75	3.75	4.61	5.01	6.16		

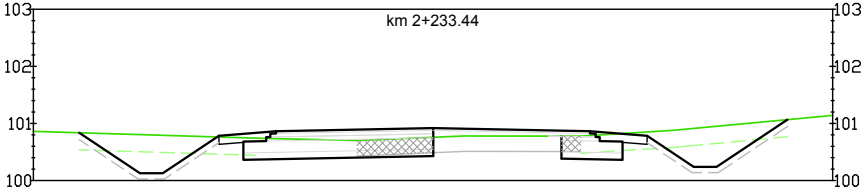
km 2+233.44
103
102
101
100

Rzędne projektowane	100.84	100.13	100.13	100.79	100.87	100.92	100.88	100.87	100.79	100.24	100.24	101.07
Rzędne terenu	100.86	100.74	100.70	100.76	100.78	100.78	100.78	100.88	100.90	101.07	101.14	
Odsunięcia od osi	-6.24	-5.18	-4.78	-3.75	-2.75	0.00	2.25	2.75	3.75	4.61	5.01	6.26

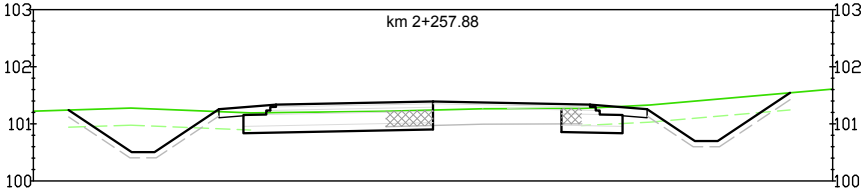
km 2+257.88
103
102
101
100

Rzędne projektowane	101.24	100.50	100.50	101.26	101.34	101.39	101.35	101.34	101.26	100.70	100.70	101.55
Rzędne terenu	101.22	101.28	101.19	101.22	101.24	101.26	101.27	101.33	101.55	101.61		
Odsunięcia od osi	-6.41	-5.31	-4.91	-3.75	-2.75	0.00	2.25	2.75	3.75	4.62	5.02	6.29

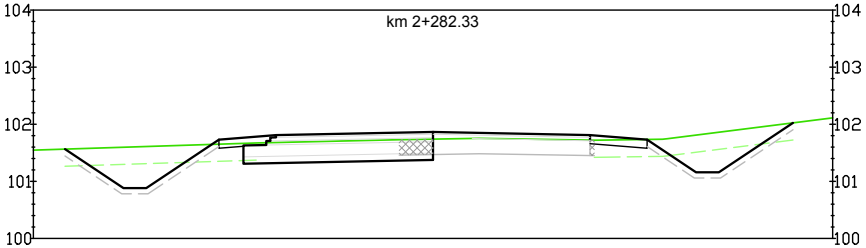
km 2+282.33
104
103
102
101
100

Rzędne projektowane	101.56	100.88	100.88	101.74	101.80	101.86	101.80	101.74	101.16	101.16	102.03		
Rzędne terenu	101.55	101.67	101.71	101.73	101.73	101.74	101.75	101.72	101.72	101.74	101.75	102.03	102.11
Odsunięcia od osi	-6.46	-5.44	-5.04	-3.75	-2.75	0.00	2.75	3.75	4.62	5.02	6.32		

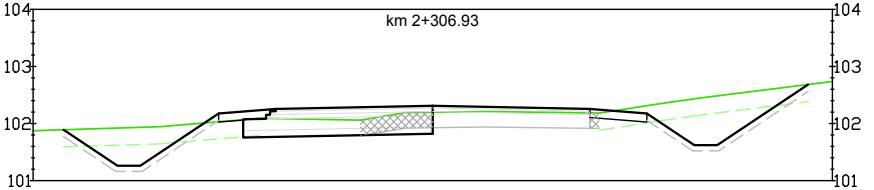
km 2+306.93
104
103
102
101

Rzędne projektowane	101.89	101.26	101.26	102.18	102.26	102.31	102.26	102.18	101.62	101.62	102.69				
Rzędne terenu	101.87	101.94	102.09	102.07	102.06	102.17	102.19	102.19	102.20	102.21	102.18	102.34	102.45	102.69	102.74
Odsunięcia od osi	-6.51	-5.57	-5.17	-3.75	-2.75	0.00	2.75	3.75	4.63	5.03	6.63				

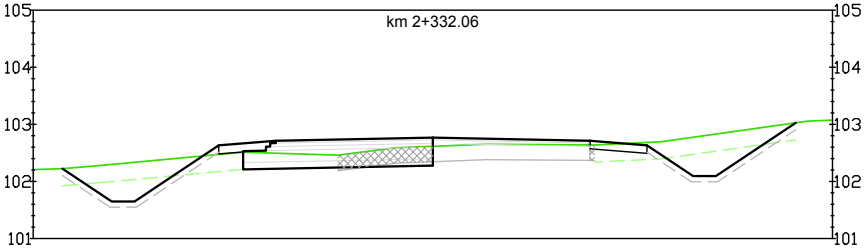
km 2+332.06
105
104
103
102
101

Rzędne projektowane	102.22	101.65	101.65	102.63	102.71	102.77	102.71	102.63	102.09	102.09	103.04						
Rzędne terenu	102.21	102.22	102.28	102.51	102.46	102.51	102.59	102.60	102.62	102.65	102.65	102.64	102.69	102.70	103.04	103.06	103.07
Odsunięcia od osi	-6.56	-5.70	-5.30	-3.75	-2.75	0.00	2.75	3.75	4.63	5.03	6.45						

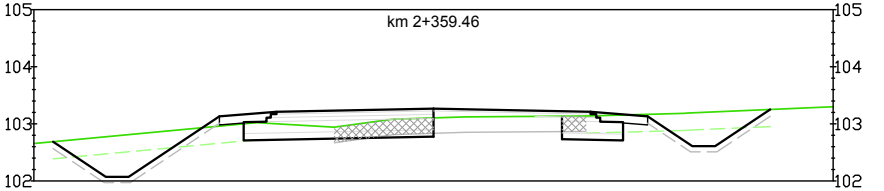
km 2+359.46
105
104
103
102

Rzędne projektowane	102.68	102.07	102.07	103.13	103.21	103.27	103.22	103.21	103.13	102.61	102.61	103.26
Rzędne terenu	102.66	103.02	102.94	103.08	103.10	103.12	103.13	103.14	103.18	103.19	103.26	103.30
Odsunięcia od osi	-6.76	-5.84	-5.44	-3.75	-2.75	0.00	2.25	2.75	3.75	4.64	5.04	6.01

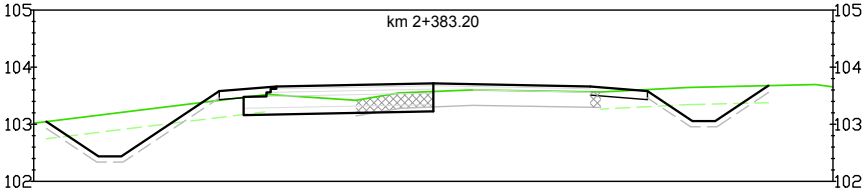
km 2+383.20
105
104
103
102

Rzędne projektowane	103.03	102.44	102.44	103.58	103.66	103.72	103.66	103.58	103.06	103.06	103.68			
Rzędne terenu	103.02	103.52	103.43	103.42	103.55	103.57	103.60	103.60	103.57	103.64	103.65	103.68	103.70	103.65
Odsunięcia od osi	-6.87	-5.97	-5.57	-3.75	-2.75	0.00	2.75	3.75	4.64	5.04	5.98			

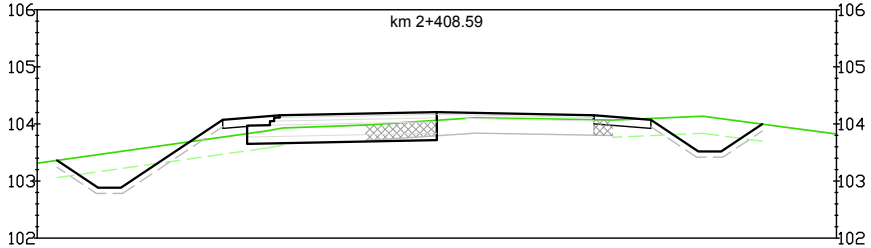
km 2+408.59
106
105
104
103
102

Rzędne projektowane	102.88	102.88	102.88	104.07	104.15	104.21	104.15	104.07	103.52	103.52	103.99
Rzędne terenu	103.31	103.88	103.93	103.98	104.01	104.06	104.11	104.07	104.13	103.99	103.82
Odsunięcia od osi	-6.02	-6.02	-5.62	-3.75	-2.75	0.00	2.75	3.75	4.67	5.07	5.77

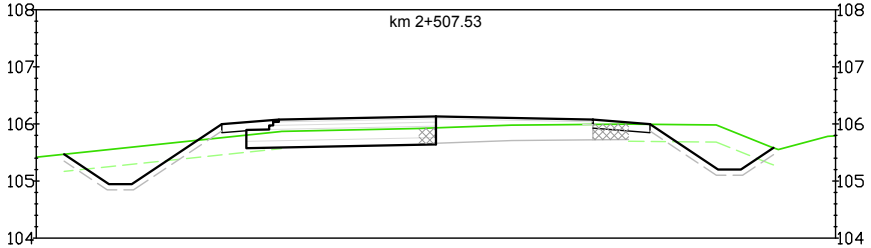
km 2+507.53
108
107
106
105
104

Rzędne projektowane	105.47	104.95	104.95	106.00	106.08	106.13	106.08	106.00	105.20	105.20	105.58			
Rzędne terenu	105.42	105.87	105.90	105.92	105.93	105.94	105.98	106.00	105.99	105.98	105.60	105.55	105.78	105.79
Odsunięcia od osi	-6.52	-5.74	-5.34	-3.75	-2.75	0.00	2.75	3.75	4.96	5.36	5.92			

Rzędne proje
Rzędne teren
Odsunięcia o

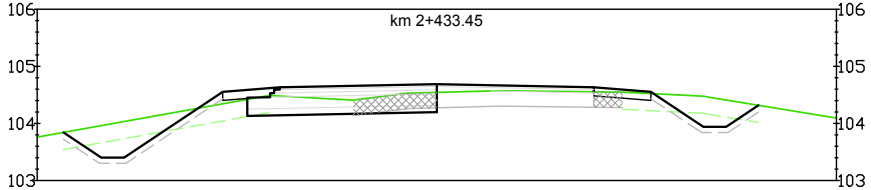
km 2+433.45
106
105
104
103

Rzędne projektowane	103.83	103.40	103.40	104.55	104.63	104.69	104.63	104.55	103.94	103.94	104.31		
Rzędne terenu	103.76	104.49	104.41	104.53	104.53	104.54	104.57	104.56	104.55	104.48	104.45	104.31	104.09
Odsunięcia od osi	-6.60	-5.95	-5.55	-3.75	-2.75	0.00	2.75	3.75	4.74	5.14	5.69		

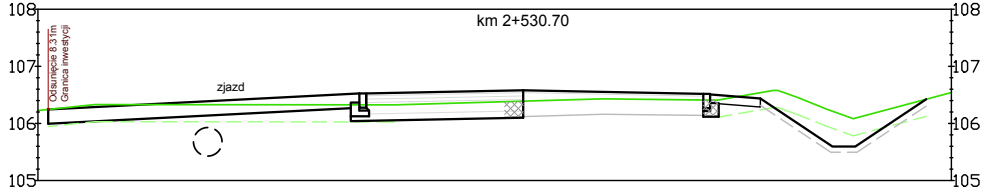
km 2+530.70
108
107
106
105
Odsunięcie 8.37m
Granica inwestycji
zjazd

Rzędne projektowane	106.24	106.52	106.58	106.52	106.44	105.60	105.60	106.42								
Rzędne terenu	106.23	106.33	106.33	106.38	106.38	106.39	106.43	106.41	106.41	106.58	106.58	106.45	106.25	106.08	106.42	106.54
Odsunięcia od osi	-8.32	-2.75	0.00	3.15	4.15	5.42	5.82	7.06								

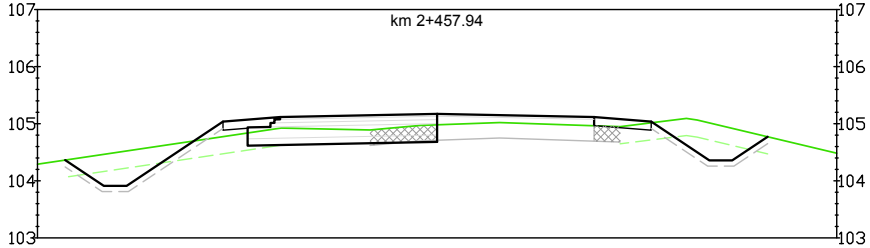
km 2+457.94
107
106
105
104
103

Rzędne projektowane	104.36	103.91	103.91	105.04	105.12	105.17	105.12	105.04	104.36	104.36	104.76		
Rzędne terenu	104.29	104.91	104.92	104.89	104.97	104.98	105.02	105.02	104.95	105.09	105.06	104.76	104.48
Odsunięcia od osi	-6.55	-5.88	-5.48	-3.75	-2.75	0.00	2.75	3.75	4.81	5.21	5.82		

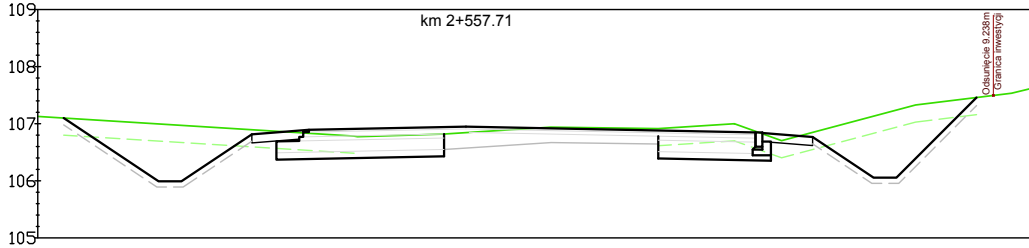
km 2+557.71
109
108
107
106
105
Odsunięcie 9.238m
Granica inwestycji

Rzędne projektowane	107.10	105.99	105.99	106.81	106.89	106.94	106.95	106.88	106.85	106.77	106.06	106.06	107.46
Rzędne terenu	107.10	106.78	106.77	106.81	106.82	106.84	106.94	106.91	107.00	106.70	107.33	107.46	107.53
Odsunięcia od osi	-7.05	-5.38	-4.98	-3.75	-2.75	-0.38	0.00	3.37	5.07	6.07	7.14	7.54	8.94

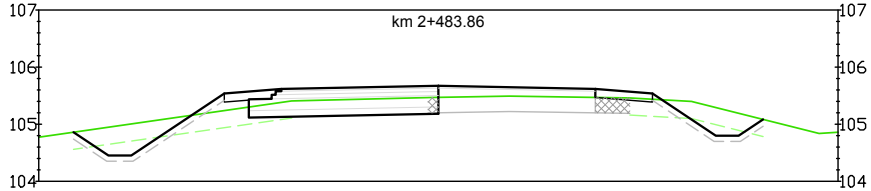
km 2+483.86
107
106
105
104

Rzędne projektowane	104.86	104.45	104.45	105.54	105.62	105.67	105.62	105.54	104.80	104.80	105.08		
Rzędne terenu	104.77	105.40	105.41	105.47	105.47	105.48	105.49	105.46	105.40	105.39	105.08	104.84	104.86
Odsunięcia od osi	-6.42	-5.81	-5.41	-3.75	-2.75	0.00	2.75	3.75	4.89	5.29	5.71		

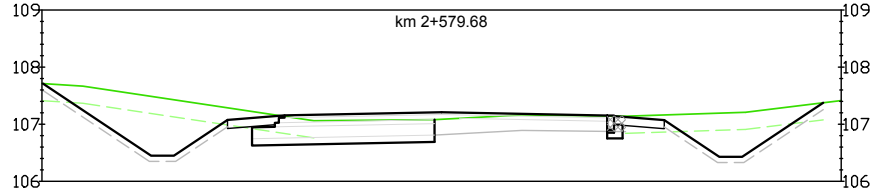
km 2+579.68
109
108
107
106

Rzędne projektowane	107.71	106.45	106.45	107.07	107.15	107.21	107.21	107.15	107.07	106.43	106.43	107.38
Rzędne terenu	107.71	107.67	107.06	107.08	107.09	107.16	107.14	107.15	107.21	107.41		
Odsunięcia od osi	-6.98	-5.09	-4.69	-3.75	-2.75	-0.12	0.00	2.90	3.90	4.86	5.26	6.68

Rzędne projek
Rzędne terenu
Odsunięcia od

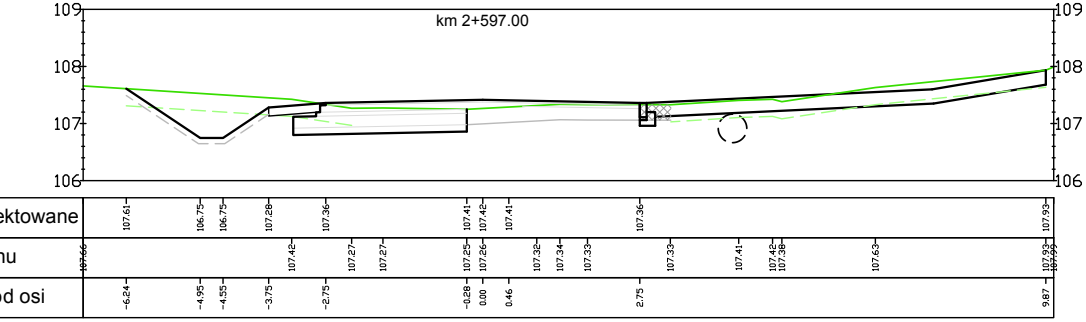
km 2+597.00
109 108 107 106
ektowane: 107.61 106.75 106.75 107.28 107.36 107.41 107.42 107.41 107.36 107.93
nu: 107.66 107.42 107.27 107.27 107.25 107.26 107.32 107.34 107.33 107.33 107.41 107.42 107.38 107.63 107.93 107.99
od osi: -6.24 -4.95 -4.55 -3.75 -2.75 -0.28 0.00 0.46 2.75 9.87

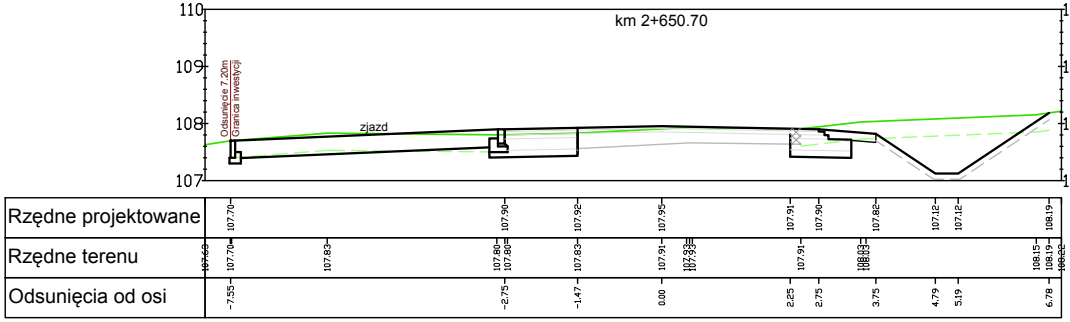
km 2+650.70
110 109 108 107
Odsunięcie 7.20m
Granica inwestycji
zjazd
Rzędne projektowane: 107.70 107.90 107.92 107.95 107.91 107.90 107.82 107.12 107.12 108.19
Rzędne terenu: 107.63 107.70 107.83 107.80 107.80 107.83 107.91 107.93 107.93 107.91 108.03 108.03 108.15 108.19 108.22
Odsunięcia od osi: -7.55 -2.75 -1.47 0.00 2.25 2.75 3.75 4.79 5.19 6.78

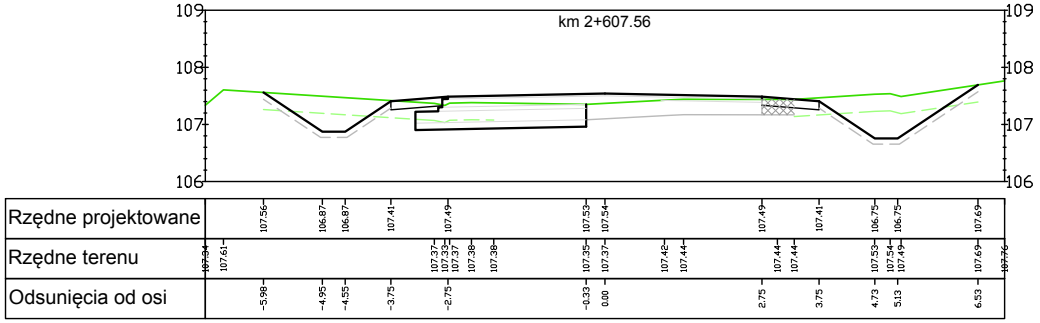
km 2+607.56
109 108 107 106
Rzędne projektowane: 107.56 106.87 106.87 107.41 107.49 107.53 107.54 107.49 107.41 106.75 106.75 107.69
Rzędne terenu: 107.34 107.61 107.37 107.33 107.37 107.38 107.38 107.35 107.37 107.42 107.44 107.44 107.44 107.53 107.54 107.49 107.69 107.76
Odsunięcia od osi: -5.98 -4.95 -4.55 -3.75 -2.75 -0.33 0.00 2.75 3.75 4.73 5.13 6.53

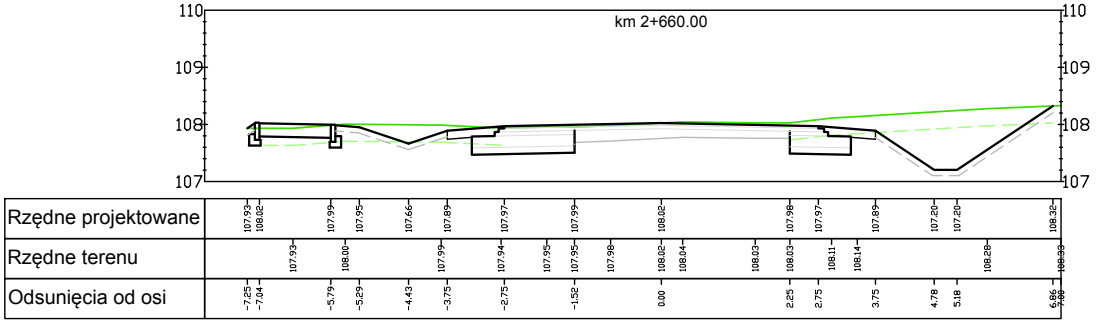
km 2+660.00
110 109 108 107
Rzędne projektowane: 107.93 108.02 107.99 107.95 107.66 107.89 107.97 107.99 108.02 107.98 107.97 107.89 107.20 107.20 108.32
Rzędne terenu: 107.93 108.00 107.99 107.94 107.95 107.95 107.98 108.02 108.04 108.03 108.03 108.11 108.14 108.28 108.33
Odsunięcia od osi: -7.25 -7.04 -5.79 -5.29 -4.43 -3.75 -2.75 -1.52 0.00 2.25 2.75 3.75 4.78 5.18 6.86 7.00

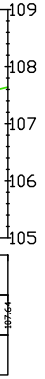
109 108 107 106 105
107.64

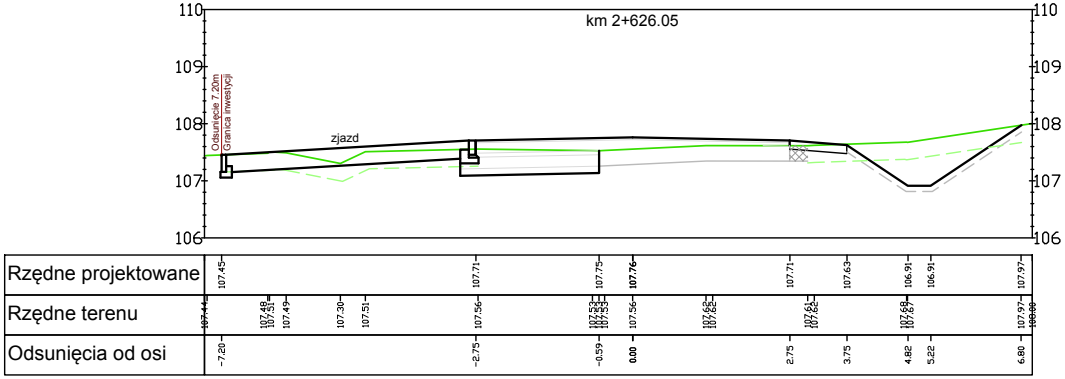
km 2+626.05
110 109 108 107 106
Odsunięcie 7.20m
Granica inwestycji
zjazd
Rzędne projektowane: 107.45 107.71 107.75 107.76 107.71 107.63 106.91 106.91 107.97
Rzędne terenu: 107.44 107.48 107.51 107.49 107.30 107.51 107.56 107.53 107.53 107.53 107.56 107.62 107.62 107.61 107.62 107.68 107.67 107.97 108.00
Odsunięcia od osi: -7.20 -2.75 -0.59 0.00 2.75 3.75 4.82 5.22 6.80

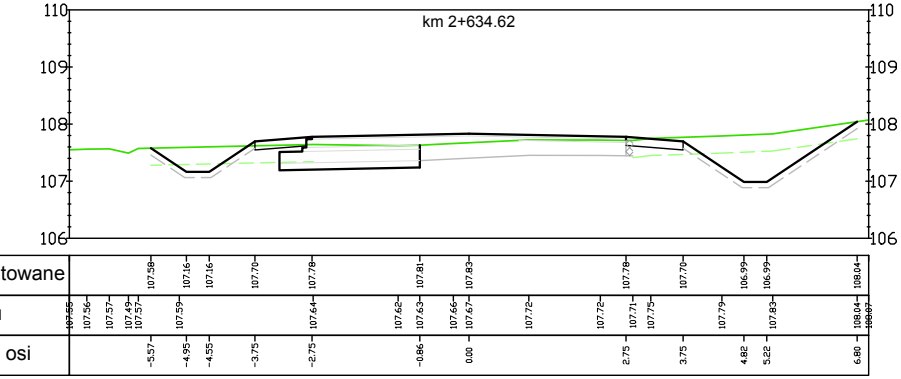
km 2+634.62
110 109 108 107 106
towane: 107.58 107.16 107.16 107.70 107.78 107.81 107.83 107.78 107.70 106.99 106.99 108.04
107.55 107.56 107.57 107.49 107.57 107.59 107.64 107.62 107.63 107.66 107.67 107.72 107.72 107.71 107.75 107.79 107.83 108.04 108.07
osi: -5.57 -4.95 -4.55 -3.75 -2.75 -0.86 0.00 2.75 3.75 4.82 5.22 6.80

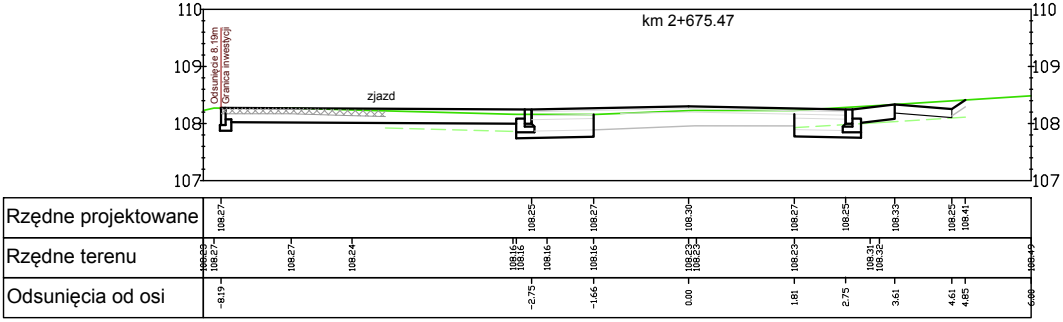
km 2+675.47
110
109
108
107
Odsunięcie 8.19m
Granica inwestycji
zjazd
Rzędne projektowane: 108.27, 108.25, 108.27, 108.30, 108.27, 108.25, 108.33, 108.25, 108.41
Rzędne terenu: 108.23, 108.27, 108.27, 108.24, 108.16, 108.16, 108.16, 108.16, 108.23, 108.23, 108.23, 108.31, 108.32, 108.49
Odsunięcia od osi: -8.19, -2.75, -1.66, 0.00, 1.81, 2.75, 3.61, 4.61, 4.85, 6.00

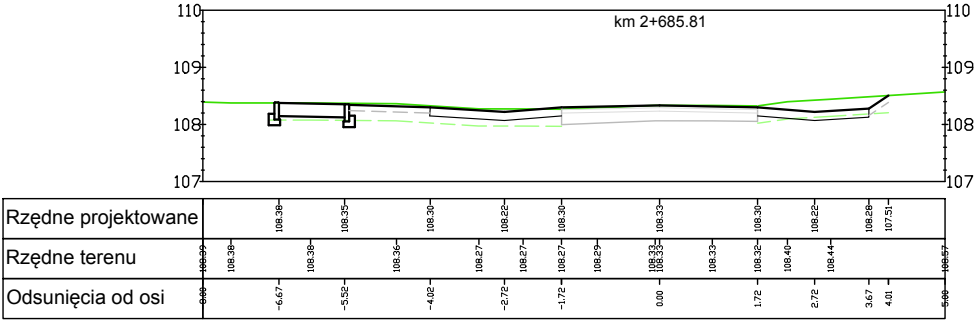
km 2+685.81
110
109
108
107
Rzędne projektowane: 108.38, 108.35, 108.30, 108.22, 108.30, 108.33, 108.30, 108.22, 108.28, 107.51
Rzędne terenu: 108.39, 108.38, 108.38, 108.36, 108.27, 108.27, 108.27, 108.29, 108.33, 108.33, 108.33, 108.32, 108.40, 108.44, 108.57
Odsunięcia od osi: 0.00, -6.67, -5.52, -4.02, -2.72, -1.72, 0.00, 1.72, 2.72, 3.67, 4.01, 5.00

WYKONAWCA BIURO PROJEKTOWO - USŁUGOWE bamp Kamionki, Os. Kresowe 5 62-023 Gądki	Stadium	PROJEKT WYKONAWCZY			
	Tytuł rysunku	PRZEKROJE POPRZECZNE			
	Stanowisko	Imię i nazwisko	Nr uprawnień	Specjalność	Podpis
INWESTOR Powiat Świebodziński ul. Kolejowa 2 66-200 Świebodzin	Projektant	inż. Marcin Kuciak	WKP/0260/PWOD/08	Projektowanie i kierowanie robotami budowlanymi bez ograniczeń w specjalności drogowej	
	Sprawdzający	inż. Piotr Kuciak	720/85/Lo	Projektowanie i kierowanie robotami budowlanymi bez ograniczeń w zakresie dróg, ulic i mostów	
TEMAT Przebudowa drogi powiatowej nr 1225F odc. Rokitnica - Węgrzenice	DATA: 03.2018		SKALA: 1:100		
	BRANŻA: DROGOWA		RYSUNEK NUMER: 5	ARKUSZ NUMER: 4	